

**Leeds City Council
Natural Resources and Waste DPD**

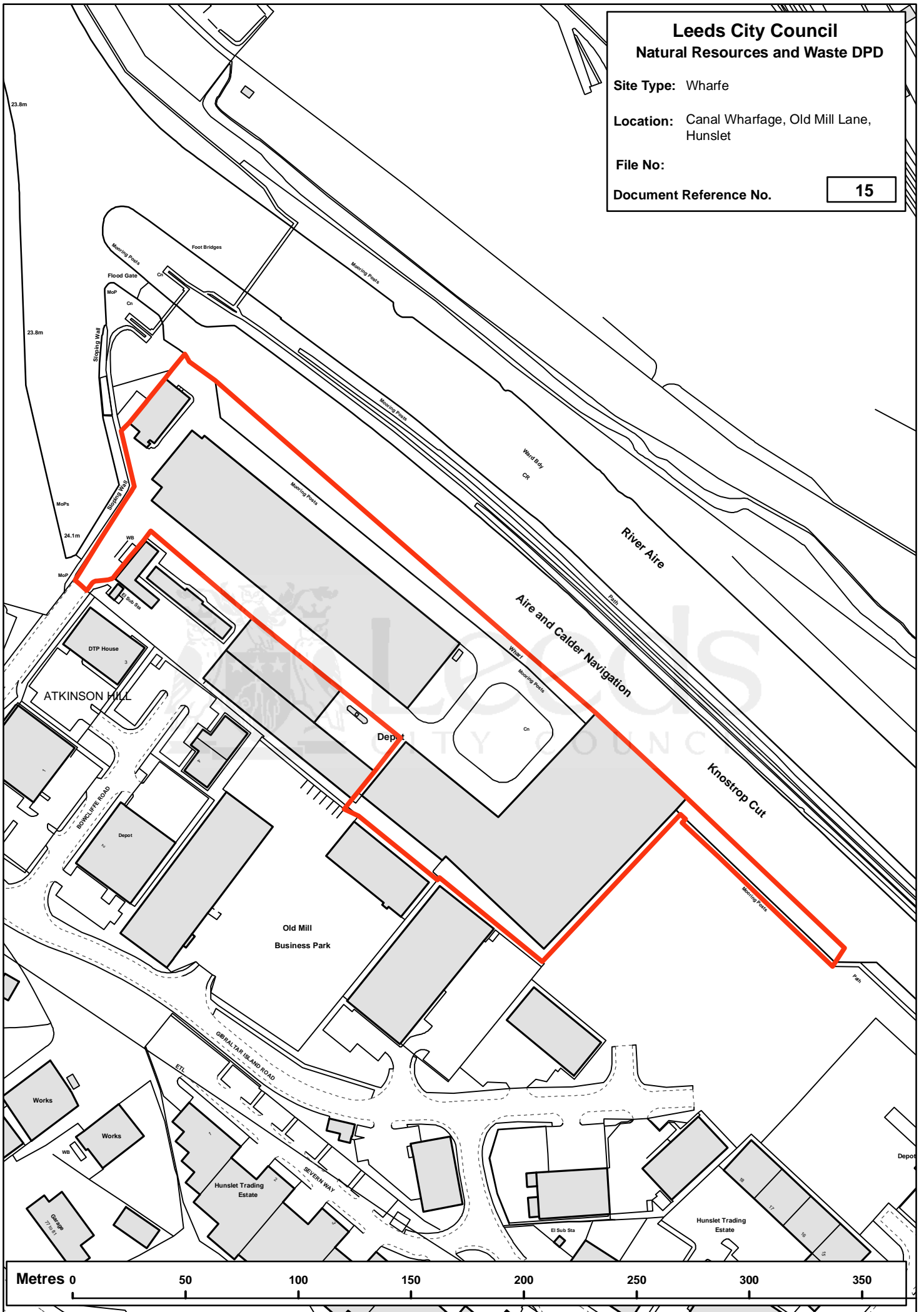
Site Type: Wharfe

Location: Canal Wharfage, Old Mill Lane,
Hunslet

File No:

Document Reference No.

15



**Leeds City Council
Natural Resources and Waste DPD**

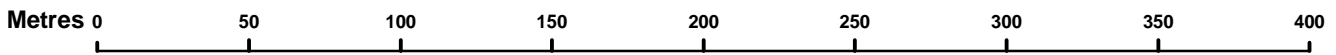
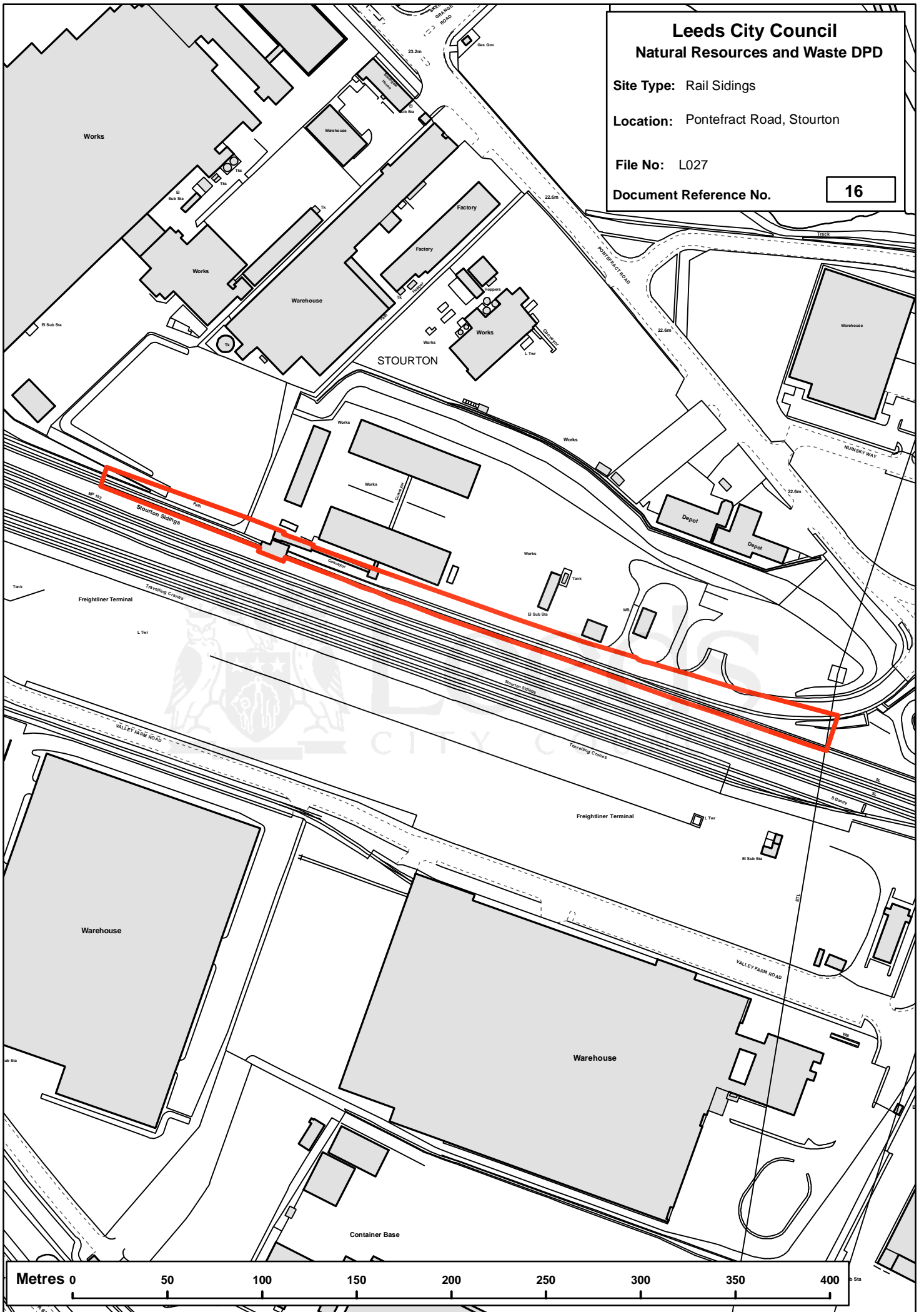
Site Type: Rail Sidings

Location: Pontefract Road, Stourton

File No: L027

Document Reference No.

16



**Leeds City Council
Natural Resources and Waste DPD**

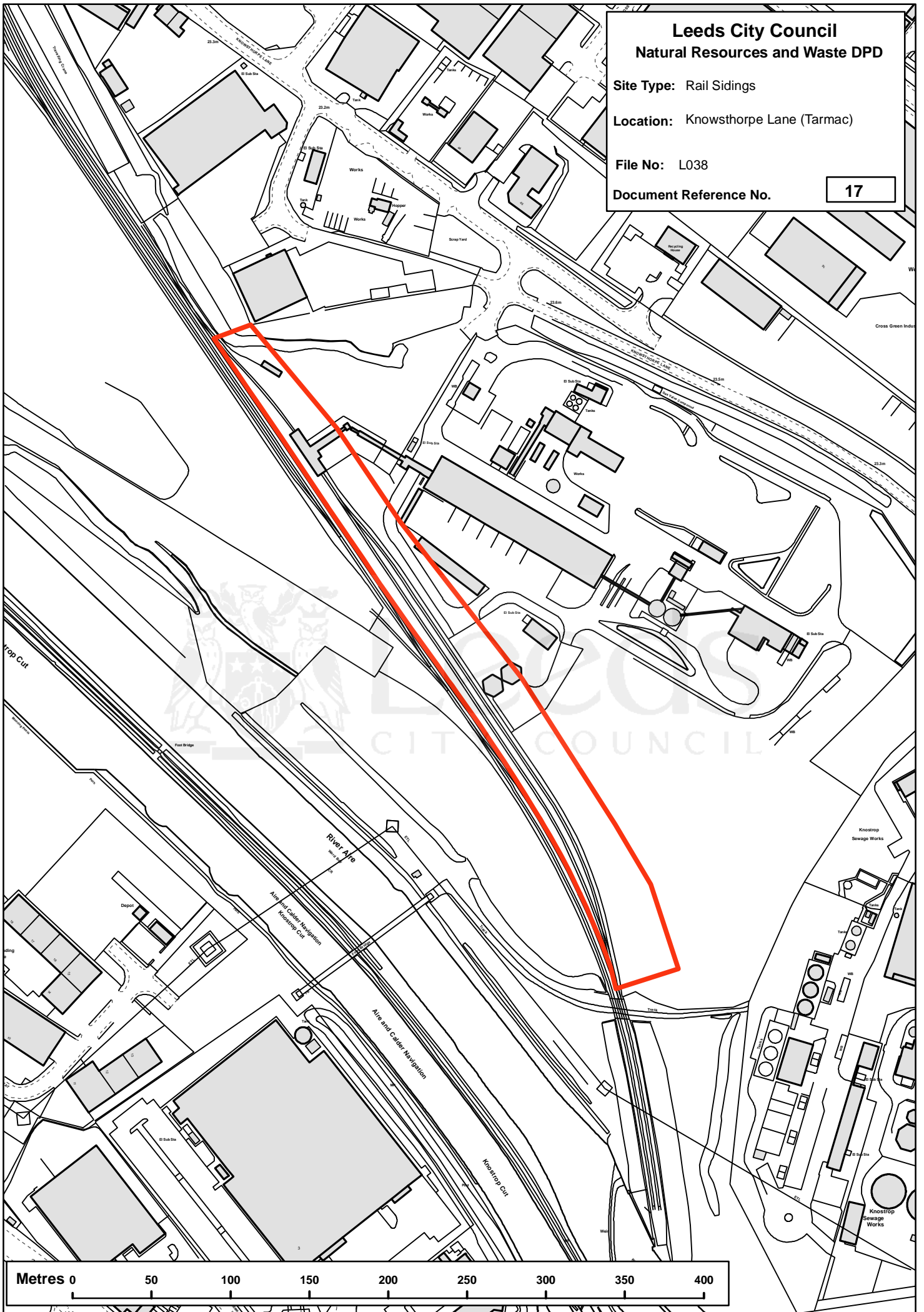
Site Type: Rail Sidings

Location: Knowsthorpe Lane (Tarmac)

File No: L038

Document Reference No.

17



Workings

Leeds City Council

Natural Resources and Waste DPD

Site Type: Wharf

Location: Fleet Lane, Woodlesford

File No:

Document Reference No.

18

Track

Def

Jetty

Depot

Fleet Cut

FLEET LANE

Depot

16.4m

Fleet Bridge

19.2m

River Aire

Weir Path

Track

Aire and Calder Navigation

14.9m

Path

FB

FB

Weir

Metres 0 50 100 150 200 250 300 350 400

PRODUCED BY LEEDS CITY COUNCIL

This map is based upon Ordnance Survey material with the permission of the Ordnance survey on behalf of the Controller of Her Majesty's Stationery Office.
© Crown Copyright. Unauthorised reproduction infringes Crown Copyright and may lead to prosecution or civil proceedings.
Leeds City Council 100019567 - 2011.



**Leeds City Council
Natural Resources and Waste DPD**

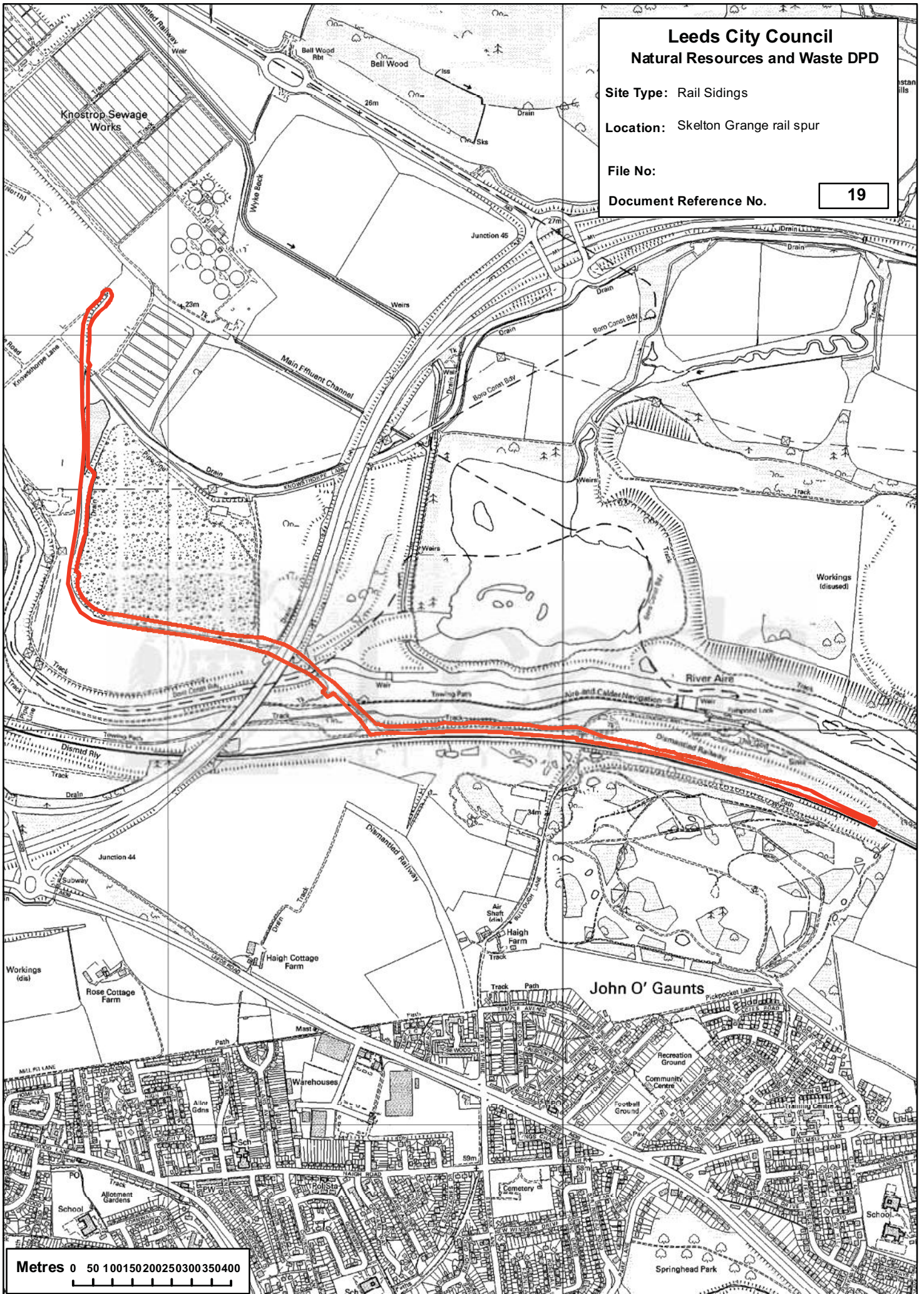
Site Type: Rail Sidings

Location: Skelton Grange rail spur

File No:

Document Reference No.

19



Metres 0 50 100 150 200 250 300 350 400

**Leeds City Council
Natural Resources and Waste DPD**

Site Type: Wharf

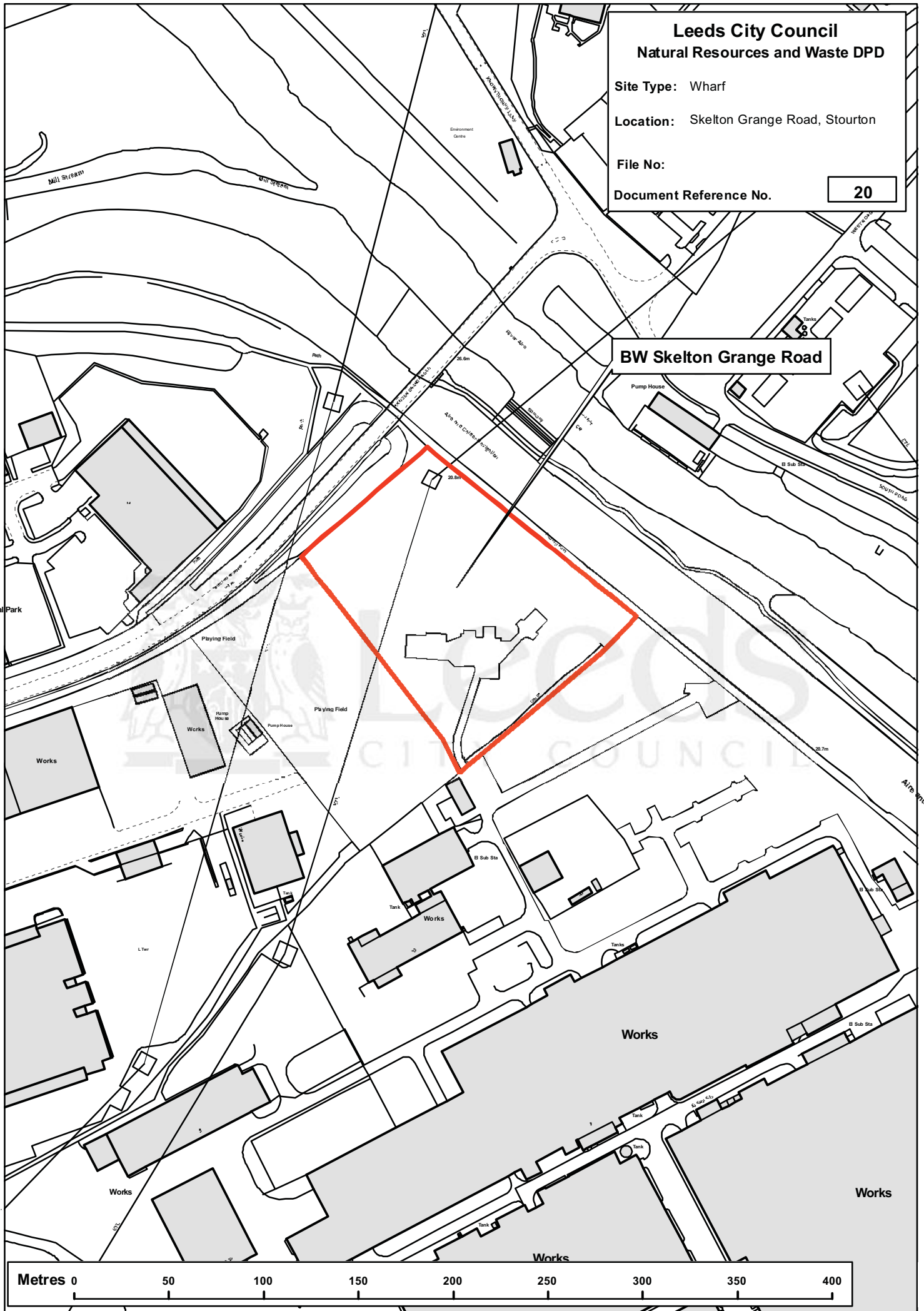
Location: Skelton Grange Road, Stourton

File No:

Document Reference No.

20

BW Skelton Grange Road



Leeds City Council
Natural Resources and Waste DPD
Site Type: Rail Sidings and Canal Wharf
Location: Bridgewater Road
File No:
Document Reference No. 21

